

UNIT SUMMARY

Site Sarah Borden Di Me-28 Unit No. 17 Location 6605 / 269W

Levels Excavated 20 Depth of Levels 100 cm (db)/dbd Trench _____

Date July 5/04 Excavator(s) James Graham

Excavation Methods check/list levels shovel shave _____

trowel _____ dry screen _____ screen size 1/8"

water screen _____ screen size _____ other describe _____

Description of matrix _____

Description of disturbance _____

Tools/ceramics _____

Features list /describe _____

Photos levels & wall profiles _____

Radiocarbon samples list _____


Remarks _____

Site Sarah

Borden Di Me-28

Unit 17

Location 6605/269W



Legend

	humus		A		A2		A/B		B		B2		rodent
	B/C		C		C2		paleosol		other		other		other
									other		other		root

Drawn by _____

LEVEL SUMMARY

Site Sarah Borden PiPa-26 Unit No. 17 Location 6605/209W

Level No. 2 Level Depth 5-10 cm dbs/dbd Date June 9/01

Excavator(s) TG

Depth Below Datum/Surface ^{circle one}

	Start of level	to	End of level	cm
NW	<u>5</u>		<u>10</u>	
NE	<u>5</u>		<u>10</u>	
SW	<u>5</u>		<u>10</u>	
SE	<u>5</u>		<u>10</u>	

Excavation Methods ^{check all that apply}

shovel shave trowel
dry screen screen size 1/4"
water screen screen size _____
other _____

Matrix ^{soil type and colour} Dark LFH

Disturbance ^{circle all that apply} small root large root rodent insect water other _____

Artifacts ^{list & describe} identifiable bone _____

stone tools _____

debitage _____

ceramic _____

historic _____

FBR _____

other BF's

Features feature number(s) _____ feature form completed? Yes / No

contents _____ function _____

comments _____

Radiocarbon Samples radiocarbon number(s) _____

artifact number(s) _____

artifact description and context _____

Remarks A few BF's in E 1/2 of unit - Charcoal throughout level

Photos N/A


FLOOR PLAN

Site _____ Borden _____ Unit _____ Level _____ Date _____

90 80 70 60 50 40 30 20 10

N ↑

10
20
30
40
50
60
70
80
90



Legend id bone _____ stone tools _____ ceramic _____ debitage _____
historic _____ FBR _____ root _____ bioturbation _____
soil stain(describe) _____ feature(s) _____
other(s) _____

Remarks _____

Drawn by _____

LEVEL SUMMARY

Site Sarah Borden P.M. 28 Unit No. 17 Location 6605/269W

Level No. 3 Level Depth 10-15 cm dbd/dbd Date June 9/04

Excavator(s) JG

Depth Below Datum/Surface ^{circle one}

	Start of level	to	End of level	cm
NW	<u>10</u>	to	<u>15</u>	cm
NE	<u>10</u>	to	<u>15</u>	cm
SW	<u>10</u>	to	<u>15</u>	cm
SE	<u>10</u>	to	<u>15</u>	cm

Excavation Methods ^{check all that apply}

shovel shave trowel
dry screen screen size 1/4"
water screen screen size _____
other _____

Matrix ^{soil type and colour} _____

Disturbance ^{circle all that apply} small root large root rodent insect water other _____

Artifacts ^{list & describe} identifiable bone _____

stone tools _____

debitage _____

ceramic _____

historic _____

FBR _____

other BFS

Features feature number(s) _____ feature form completed? Yes / No

contents _____ function _____

comments _____

Radiocarbon Samples radiocarbon number(s) _____

artifact number(s) _____

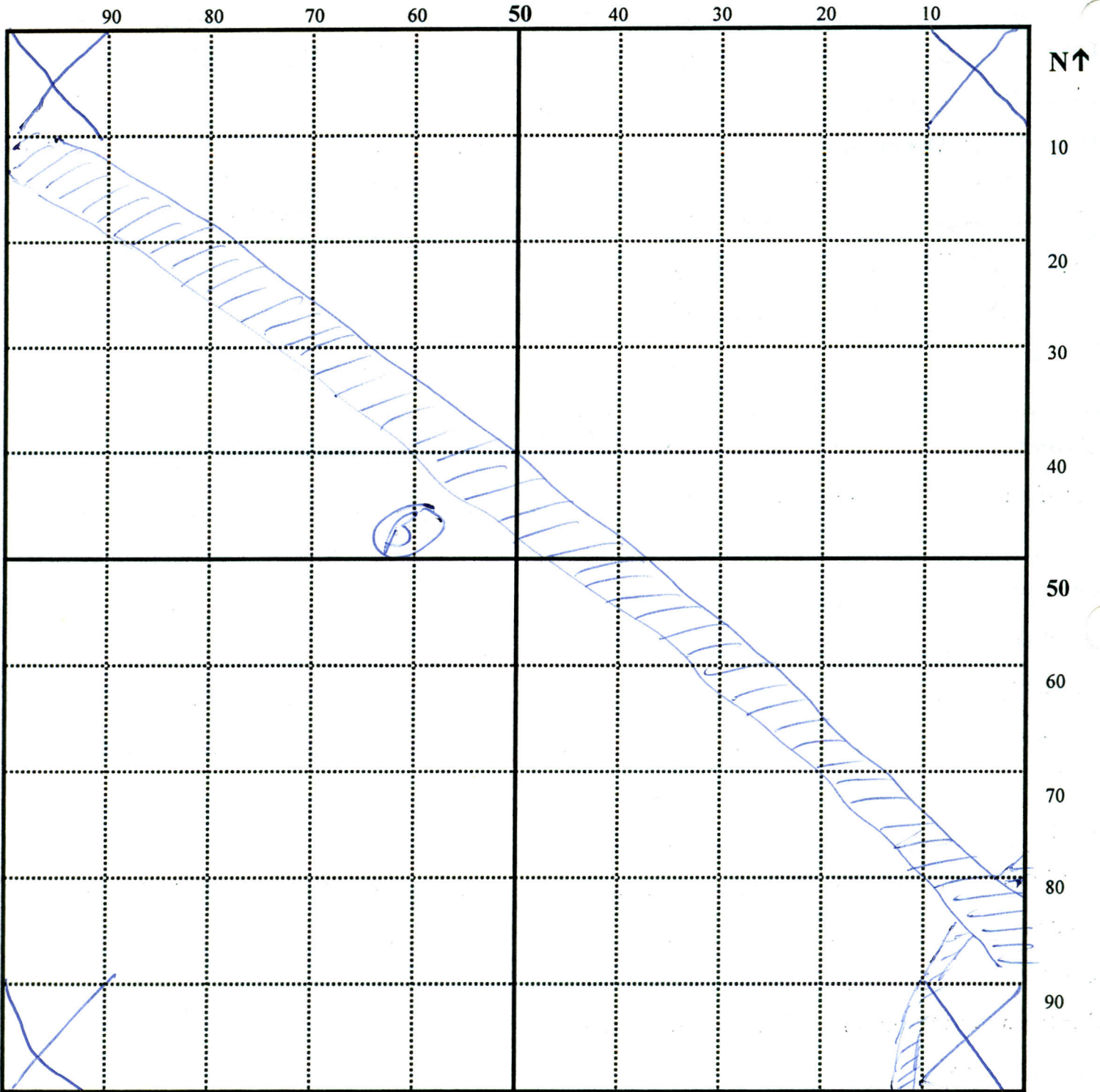
artifact description and context _____

Remarks bone in floor of NWQ. All quadrats have BFS + charcoal
throughout, but less than above.

Photos N/A

FLOOR PLAN

Site Sarah Borden Dille-28 Unit 17 Level 3 Date June 9/09



Legend id bone _____ stone tools _____ ceramic _____ debitage _____

historic _____ FBR _____ root  _____ bioturbation _____

soil stain(describe) _____ feature(s) _____

other(s) B = Bone

Remarks Bone in floor in NW Q

Drawn by _____

LEVEL SUMMARY

Site Sarah Borden _____ Unit No. 17 Location _____

Level No. 4 Level Depth _____ cm dbs/dbd Date _____

Excavator(s) Denise Bus James Graham

Depth Below Datum/Surface ^{circle one}
Start of level _____ End of level _____
NW _____ to _____ cm
NE _____ to _____ cm
SW _____ to _____ cm
SE _____ to _____ cm

Excavation Methods ^{check all that apply}
shovel shave trowel
dry screen screen size _____
water screen screen size _____
other _____

Matrix ^{soil type and colour} _____

Disturbance ^{circle all that apply} small root large root rodent insect water other _____

Artifacts ^{list & describe} identifiable bone _____

stone tools _____

debitage _____

ceramic _____

historic _____

FBR _____

other _____

Features feature number(s) _____ feature form completed? Yes / No

contents _____ function _____

comments _____

Radiocarbon Samples radiocarbon number(s) _____

artifact number(s) _____

artifact description and context _____


Remarks _____

Photos _____

FLOOR PLAN

Site _____ Borden _____ Unit _____ Level _____ Date _____

90 80 70 60 50 40 30 20 10



NIJ

10

20

30

40

50

60

70

80

90

Legend id bone _____ stone tools _____ ceramic _____ debitage _____

historic _____ FBR _____ root _____ bioturbation _____

soil stain(describe) _____ feature(s) _____

other(s) _____

Remarks _____

LEVEL SUMMARY

Site Sarah Borden B.Me-28 Unit No. 17 Location 6605/269W

Level No. 5 Level Depth 20-25 (cm dbs/dbd) Date June 21/04

Excavator(s) Denise Ens, James Graham

Depth Below Datum/Surface <small>circle one</small>		Excavation Methods <small>check all that apply</small>	
Start of level	End of level	shovel shave <input checked="" type="checkbox"/>	trowel <input checked="" type="checkbox"/>
NW _____ to _____	cm	dry screen <input type="checkbox"/>	screen size <u>1/8</u>
NE _____ to _____	cm	water screen <input type="checkbox"/>	screen size _____
SW _____ to _____	cm	other _____	
SE _____ to _____	cm		

Matrix soil type and colour Sandy loam 10 YR 2/1
Sand 10 YR 5/3

Disturbance circle all that apply small root large root rodent insect water other _____

Artifacts list & describe identifiable bone in floor

stone tools _____

debitage some flakes

ceramic _____

historic _____

FBR _____

other bone frags

Features feature number(s) _____ feature form completed? Yes / No

contents _____ function _____

comments _____

Radiocarbon Samples radiocarbon number(s) _____

artifact number(s) _____

artifact description and context _____

Remarks _____

Photos 2004-1-229

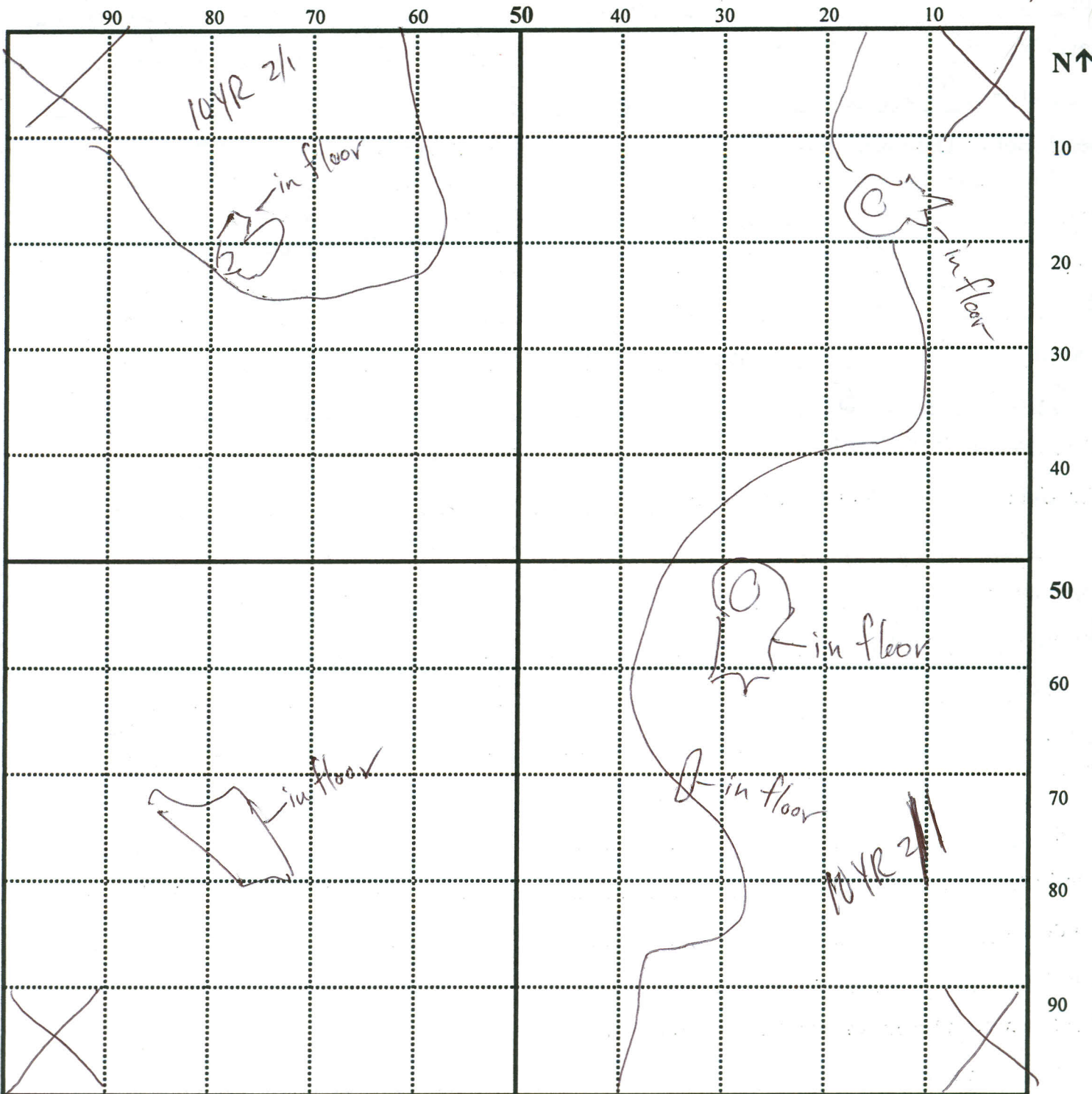
FLOOR PLAN

Site Sarah

Borden DiMe-28 Unit 17

Level 5

Date June 2/04



Legend id bone in floor stone tools _____ ceramic _____ debitage _____
 historic _____ FBR _____ root _____ bioturbation _____
 soil stain(describe) _____ feature(s) _____
 other(s) _____

Remarks _____

Drawn by DE

LEVEL SUMMARY

Site Sarah Borden DiMe-28 Unit No. 17 Location 6605/269W

Level No. 6 Level Depth 25-30 cm dbd Date June 23/04

Excavator(s) James Graham, Denise Eng

Depth Below Datum/Surface ^{circle one}
Start of level _____ End of level _____
NW _____ to _____ cm
NE _____ to _____ cm
SW _____ to _____ cm
SE _____ to _____ cm

Excavation Methods ^{check all that apply}
shovel shave trowel
dry screen screen size _____
water screen screen size _____
other _____

Matrix ^{soil type and colour} Some Dark Stain remaining 10YR 2/1 - sand
Yellow mottled sand

Disturbance ^{circle all that apply} small root large root rodent insect water other _____

Artifacts ^{list & describe} identifiable bone 2 cervical vert left in SEQ; NWE

long bone & thoracic removed

stone tools _____

debitage flakes

ceramic _____

historic _____

FBR ? _____

other bone frags.

Features feature number(s) _____ feature form completed? Yes / No

contents _____ function _____

comments _____

Radiocarbon Samples radiocarbon number(s) _____

artifact number(s) _____

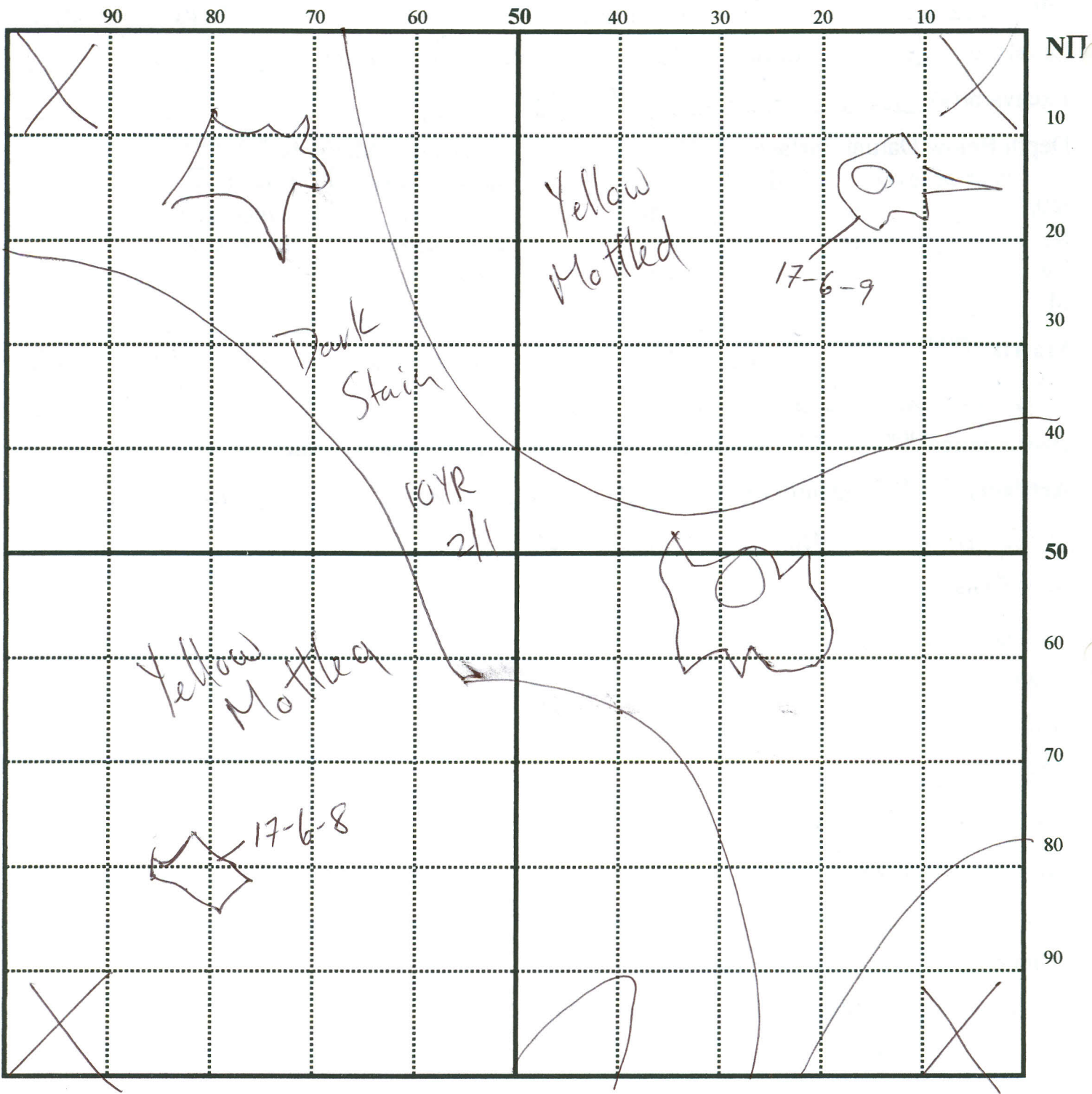
artifact description and context _____

Remarks _____

Photos 2004-1-262

FLOOR PLAN

Site Sarah Borden _____ Unit _____ Level _____ Date _____



Legend id bone _____ stone tools _____ ceramic _____ debitage _____
 historic _____ FBR _____ root _____ bioturbation _____
 soil stain(describe) _____ feature(s) _____
 other(s) _____

Remarks _____

LEVEL SUMMARY

Site Sarah Borden D.M. 28 Unit No. 17 Location 6605/292W
Level No. 7 Level Depth 30-35 cm (dbs/dbd) Date June 23/64
Excavator(s) JG, DE

Depth Below Datum/Surface ^{circle one}
Start of level End of level
NW _____ to _____ cm
NE 30 to 35 cm
SW _____ to _____ cm
SE _____ to _____ cm

Excavation Methods ^{check all that apply}
shovel shave trowel
dry screen screen size 1/8"
water screen screen size _____
other _____

Matrix ^{soil type and colour} _____

Disturbance ^{circle all that apply} small root large root rodent insect water other _____

Artifacts ^{list & describe} identifiable bone 17-7-4 Tooth 17-7-6 Vert 17-7-7 Vert

stone tools _____

debitage _____

ceramic _____

historic _____

FBR _____

other _____

Features feature number(s) _____ feature form completed? Yes / No

contents _____ function _____

comments _____

Radiocarbon Samples radiocarbon number(s) _____

artifact number(s) _____

artifact description and context _____

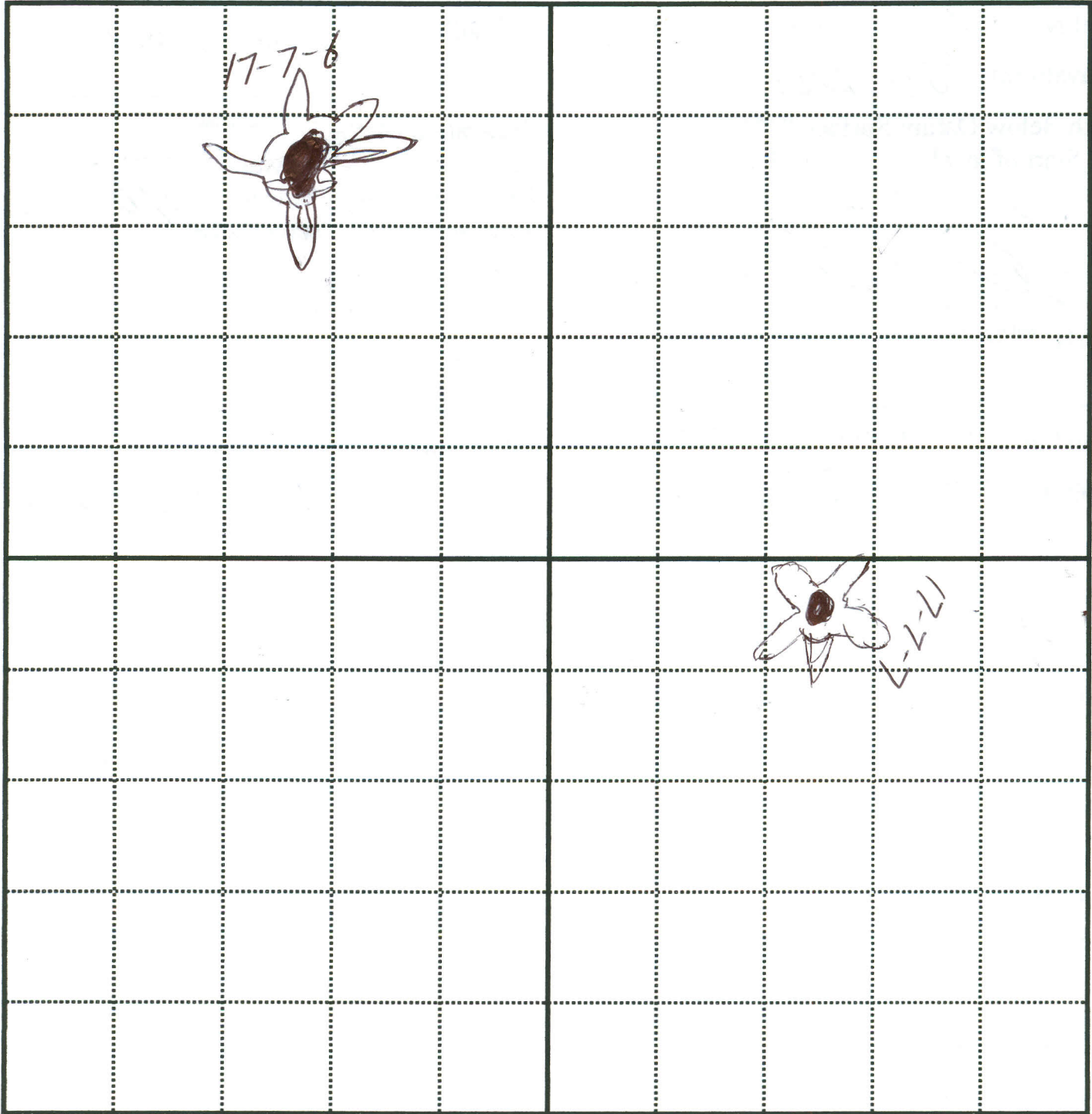
Remarks Recessed area at base

Photos 263

FLOOR PLAN

Site Sarah Borden Pine-28 Unit 17 Level 7 Date June 23/04

90 80 70 60 50 40 30 20 10



NΠ

10

20

30

40

50

60

70

80

90

Legend id bone _____ stone tools _____ ceramic _____ debitage _____

historic _____ FBR _____ root _____ bioturbation _____

soil stain(describe) _____ feature(s) _____

other(s) _____

Remarks _____

LEVEL SUMMARY

Site Sarah Borden DiMe-28 Unit No. 17 Location 6605/2624

Level No. 8 Level Depth 35-40 cm dbd/dbd Date June 23/04

Excavator(s) James Graham (Denise on screen)

Depth Below Datum/Surface ^{circle one}

Excavation Methods ^{check all that apply}

Start of level End of level
NW _____ to _____ cm
NE _____ to _____ cm
SW _____ to _____ cm
SE _____ to _____ cm

shovel shave trowel
dry screen screen size _____
water screen screen size _____
other _____

Matrix ^{soil type and colour} Yellow sand 10YR 6/3 pale brown

Disturbance ^{circle all that apply} small root large root rodent insect water other _____

Artifacts ^{list & describe} identifiable bone _____

stone tools _____

debitage _____

ceramic _____

historic _____

FBR _____

other BEs

Features feature number(s) _____ feature form completed? Yes / No

contents _____ function _____

comments _____

Radiocarbon Samples radiocarbon number(s) _____

artifact number(s) _____

artifact description and context _____


Remarks L10 NWQ - gastro. shell (thrown out)

Photos none

FLOOR PLAN

Site Sarah Borden D.Me-28 Unit 17 Level 8 Date June 23/04

90 80 70 60 50 40 30 20 10



N↑
10
20
30
40
50
60
70
80
90

Legend id bone _____ stone tools _____ ceramic _____ debitage _____
historic _____ FBR _____ root _____ bioturbation _____
soil stain(describe) _____ feature(s) _____
other(s) _____

Remarks _____

Drawn by D.EHS

LEVEL SUMMARY

Site Sarah Borden Di Meas Unit No. 17 Location 6605/269W

Level No. 9 Level Depth 40-45 cm dbb/dbd Date June 23/04

Excavator(s) James Graham, Denise Fris

Depth Below Datum/Surface ^{circle one}

	Start of level		End of level	
NW	<u>40</u>	to	<u>45</u>	cm
NE	<u>40</u>	to	<u>45</u>	cm
SW	<u>40</u>	to	<u>45</u>	cm
SE	<u>40</u>	to	<u>45</u>	cm

Excavation Methods ^{check all that apply}

- shovel shave trowel
- dry screen screen size 1/8"
- water screen screen size _____
- other _____

Matrix ^{soil type and colour} _____

Disturbance ^{circle all that apply} small root large root rodent insect water other _____

Artifacts ^{list & describe} identifiable bone _____

stone tools _____

debitage _____

ceramic _____

historic _____

FBR _____

other BF, BRF

Features feature number(s) _____ feature form completed? Yes / No

contents _____ function _____

comments _____

Radiocarbon Samples radiocarbon number(s) _____

artifact number(s) _____

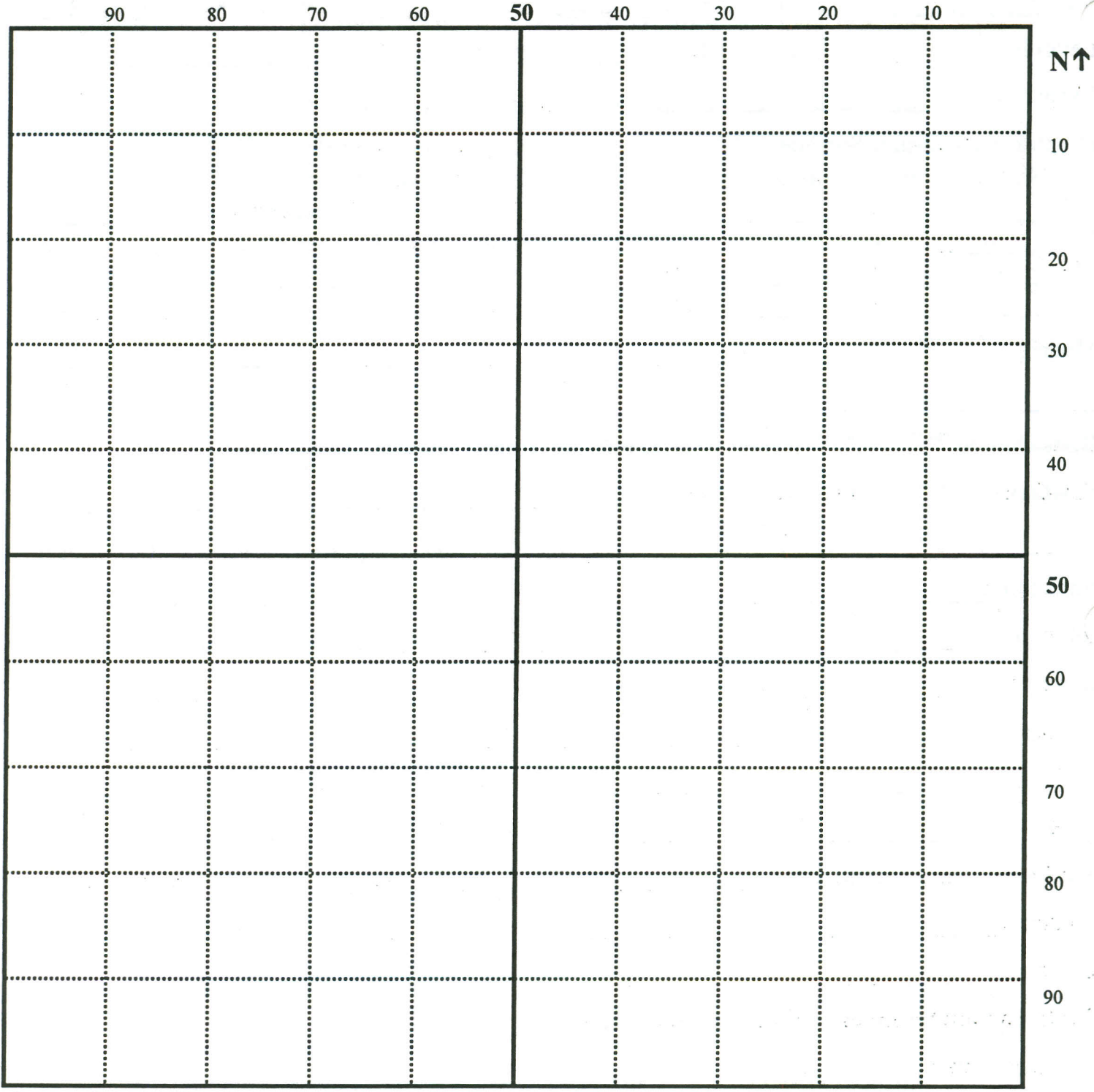
artifact description and context _____

Remarks _____

Photos _____

FLOOR PLAN

Site _____ Borden _____ Unit _____ Level _____ Date _____



Legend id bone _____ stone tools _____ ceramic _____ debitage _____
historic _____ FBR _____ root _____ bioturbation _____
soil stain(describe) _____ feature(s) _____
other(s) _____

Remarks _____

Drawn by _____

LEVEL SUMMARY

Site Sarah Borden Di Me 28 Unit No. 17 Location 6605/269W

Level No. 10 Level Depth 45-50 cm (dbs/dbd) Date June 24/04

Excavator(s) James Graham, Denise Ens

Depth Below Datum/Surface ^{circle one}

Start of level	to	End of level	cm
NW <u>45</u>	to	<u>50</u>	cm
NE <u>45</u>	to	<u>50</u>	cm
SW _____	to	_____	cm
SE _____	to	_____	cm

Excavation Methods ^{check all that apply}

- shovel shave trowel
- dry screen screen size 1/8"
- water screen screen size _____
- other _____

Matrix ^{soil type and colour} _____

Disturbance ^{circle all that apply} small root large root rodent insect water other _____

Artifacts ^{list & describe} identifiable bone _____

stone tools _____

debitage _____

ceramic _____

historic _____

FBR _____

other BF, tooth enamel, pebble

Features feature number(s) _____ feature form completed? Yes / No

contents _____ function _____

comments _____

Radiocarbon Samples radiocarbon number(s) _____

artifact number(s) _____

artifact description and context _____


Remarks _____

Photos _____

FLOOR PLAN

Site _____ Borden _____ Unit _____ Level _____ Date _____

90 80 70 60 50 40 30 20 10



N ↑

10

20

30

40

50

60

70

80

90

Legend id bone _____ stone tools _____ ceramic _____ debitage _____

historic _____ FBR _____ root _____ bioturbation _____

soil stain(describe) _____ feature(s) _____

other(s) _____

Remarks _____

Drawn by _____

LEVEL SUMMARY

Site Sarah Borden DiMe-28 Unit No. 17 Location 6605/269W

Level No. 11 Level Depth 50-55 (cm dbs/dbd) Date June 24/04

Excavator(s) Jones Graham, Denise Eus on screen

Depth Below Datum/Surface ^{circle one}
Start of level _____ End of level _____
NW _____ to _____ cm
NE _____ to _____ cm
SW _____ to _____ cm
SE _____ to _____ cm

Excavation Methods ^{check all that apply}
shovel shave trowel
dry screen screen size 1/8
water screen screen size _____
other _____

Matrix ^{soil type and colour} Yellow sand w/ light iron flakes 10YR 6/4
light yellowish brown

Disturbance ^{circle all that apply} small root large root rodent insect water other _____

Artifacts ^{list & describe} identifiable bone

stone tools _____

debitage _____

ceramic _____

historic _____

FBR _____

other BF's, stones, shell

Features feature number(s) _____ feature form completed? Yes / No

contents _____ function _____

comments _____

Radiocarbon Samples radiocarbon number(s) _____

artifact number(s) _____

artifact description and context _____

Remarks _____

Photos none

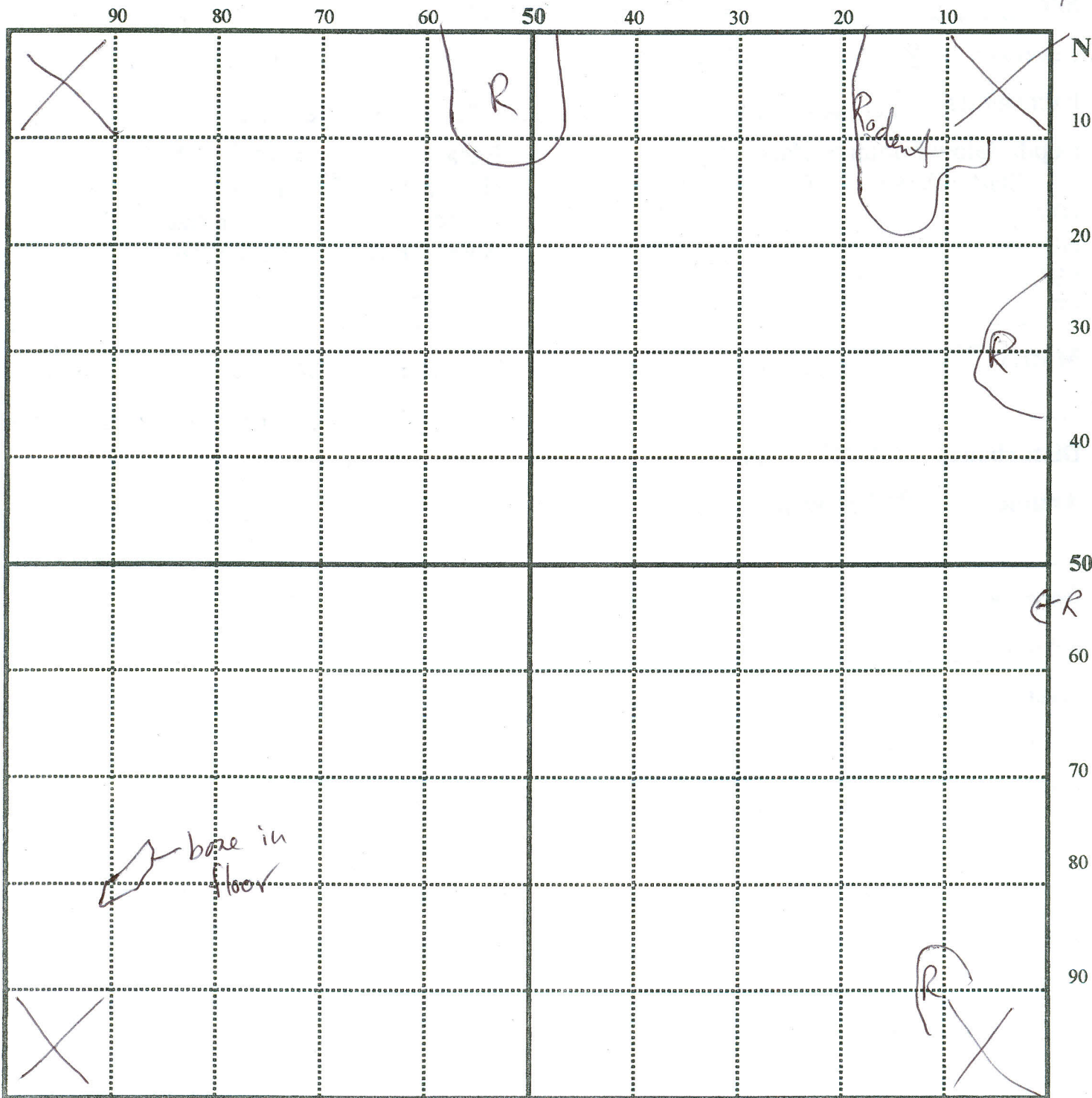
FLOOR PLAN

Site Sarah

Borden D, Mc-28 Unit 17

Level 11

Date June 24/04



Legend id bone _____ stone tools _____ ceramic _____ debitage _____

historic _____ FBR _____ root _____ bioturbation _____

soil stain(describe) _____ feature(s) _____

other(s) _____

Remarks Rodent holes? (dark dirt starting?)

LEVEL SUMMARY

Site Sarah Borden D. McZ8 Unit No. 17 Location 6605/269W

Level No. 12 Level Depth 55-60 cm dbd Date June 24/04

Excavator(s) James Graham, Denise Eus

Depth Below Datum/Surface circle one
Start of level End of level
NW _____ to _____ cm
NE _____ to _____ cm
SW _____ to _____ cm
SE _____ to _____ cm

Excavation Methods check all that apply
shovel shave trowel
dry screen screen size 1/8"
water screen screen size _____
other _____

Matrix soil type and colour dark sand 10cm 4/3 dark brown
yellow sand 10cm 1/4 light yellowish brown 10cm 4/4 dark yellowish brown

Disturbance circle all that apply small root large root rodent insect water other _____

Artifacts list & describe identifiable bone

stone tools _____

debitage flakes

ceramic _____

historic _____

FBR _____

other shell, BF's, Teeth

Features feature number(s) _____ feature form completed? Yes / No

contents _____ function _____

comments _____

Radiocarbon Samples radiocarbon number(s) 17-12-1

artifact number(s) _____

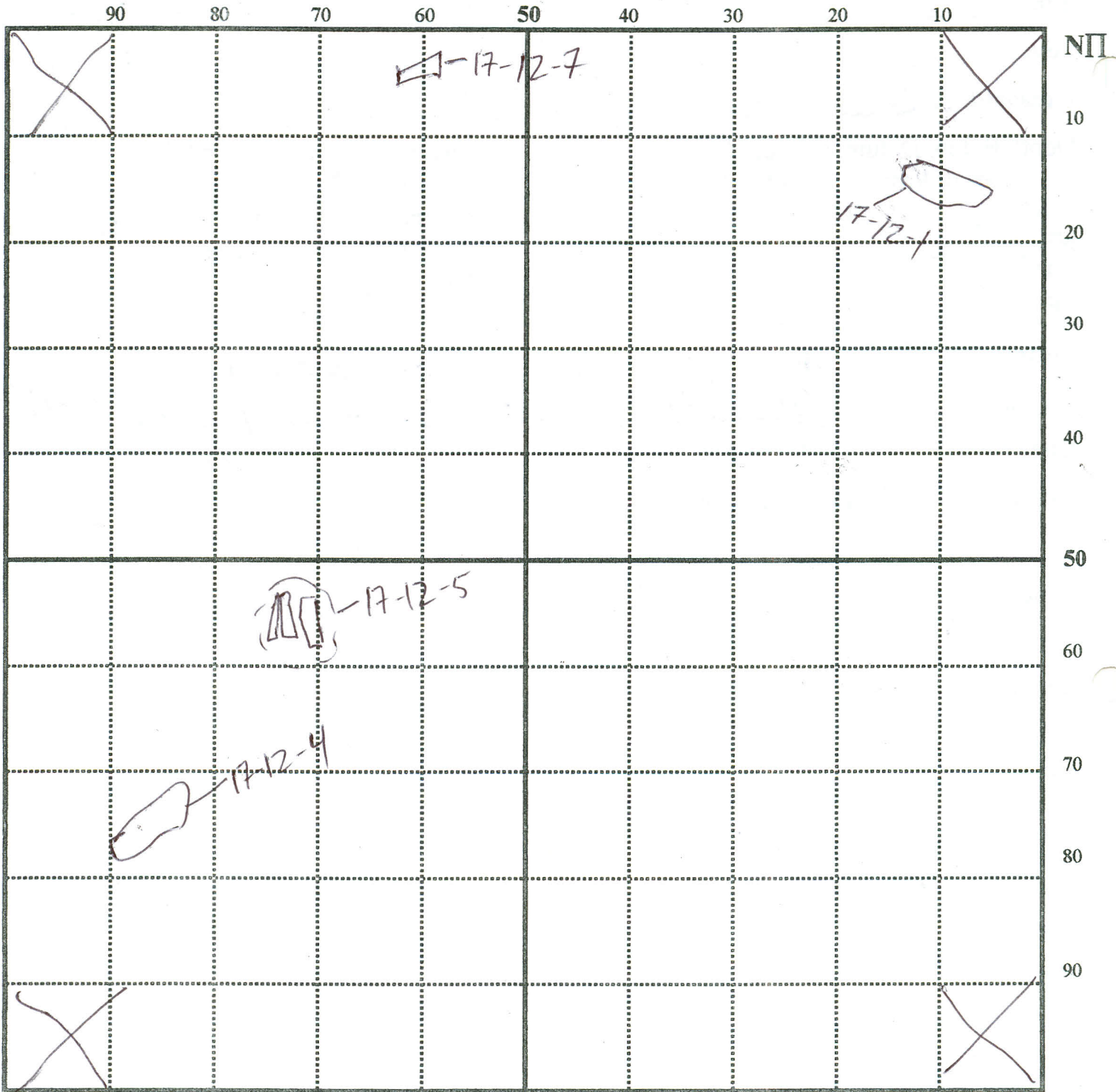
artifact description and context _____

Remarks _____

Photos 2004-1-264

FLOOR PLAN

Site Susah Borden DiMo-28 Unit 17 Level 12 Date June 27



Legend id bone _____ stone tools _____ ceramic _____ debitage _____

historic _____ FBR _____ root _____ bioturbation _____

soil stain(describe) _____ feature(s) _____

other(s) _____

Remarks _____

LEVEL SUMMARY

Site Sarah Borden DiMe-28 Unit No. 17 Location 6605/269W

Level No. 15 Level Depth 70-75 cm dbb/dbd Date July 5/04

Excavator(s) James Graham

Depth Below Datum/Surface ^{circle one}
Start of level End of level
NW 70 to 75 cm
NE 70 to 75 cm
SW 70 to 75 cm
SE 70 to 75 cm

Excavation Methods ^{check all that apply}
shovel shave trowel
dry screen screen size 1/8"
water screen screen size _____
other _____

Matrix ^{soil type and colour} darker, mottled soil

Disturbance ^{circle all that apply} small root large root rodent insect water other _____

Artifacts ^{list & describe} identifiable bone _____

stone tools _____

debitage _____

ceramic _____

historic _____

FBR _____

other _____

Features feature number(s) _____ feature form completed? Yes / No

contents _____ function _____

comments _____

Radiocarbon Samples radiocarbon number(s) _____

artifact number(s) _____

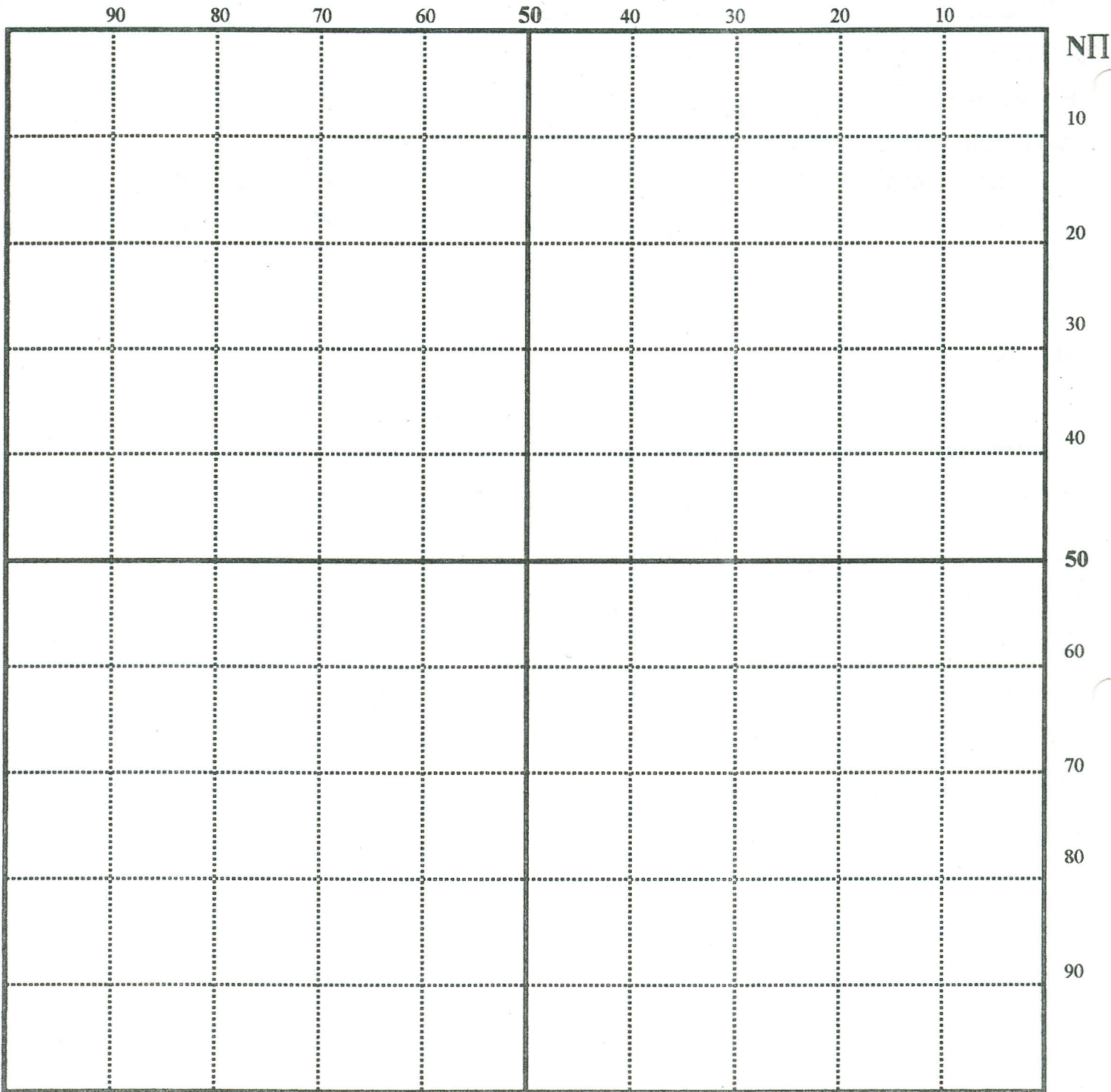
artifact description and context _____

Remarks Soil change in floor and wall, became darker and mottled.

Photos _____

FLOOR PLAN

Site _____ Borden _____ Unit _____ Level _____ Date _____



Legend id bone _____ stone tools _____ ceramic _____ debitage _____

historic _____ FBR _____ root _____ bioturbation _____

soil stain(describe) _____ feature(s) _____

other(s) _____

Remarks _____

LEVEL SUMMARY

Site Sarah Borden Di Me-28 Unit No. 17 Location 660 S/ 269W

Level No. 17 Level Depth 80 - 85 cm dbs/dbd Date July 5/04

Excavator(s) James Graham

Depth Below Datum/Surface ^{circle one}

	Start of level		End of level	
NW	<u>80</u>	to	<u>85</u>	cm
NE	<u>80</u>	to	<u>85</u>	cm
SW	<u>80</u>	to	<u>85</u>	cm
SE	<u>80</u>	to	<u>85</u>	cm

Excavation Methods ^{check all that apply}

- shovel shave
- dry screen
- water screen
- other _____
- trowel
- screen size 1/8"
- screen size _____

Matrix ^{soil type and colour} _____

Disturbance ^{circle all that apply} small root large root rodent insect water other _____

Artifacts ^{list & describe} identifiable bone _____

stone tools _____

debitage _____

ceramic _____

historic _____

FBR _____

other bone fragments, FCR

Features feature number(s) _____ feature form completed? Yes / No

contents _____ function _____

comments _____

Radiocarbon Samples radiocarbon number(s) _____

artifact number(s) _____

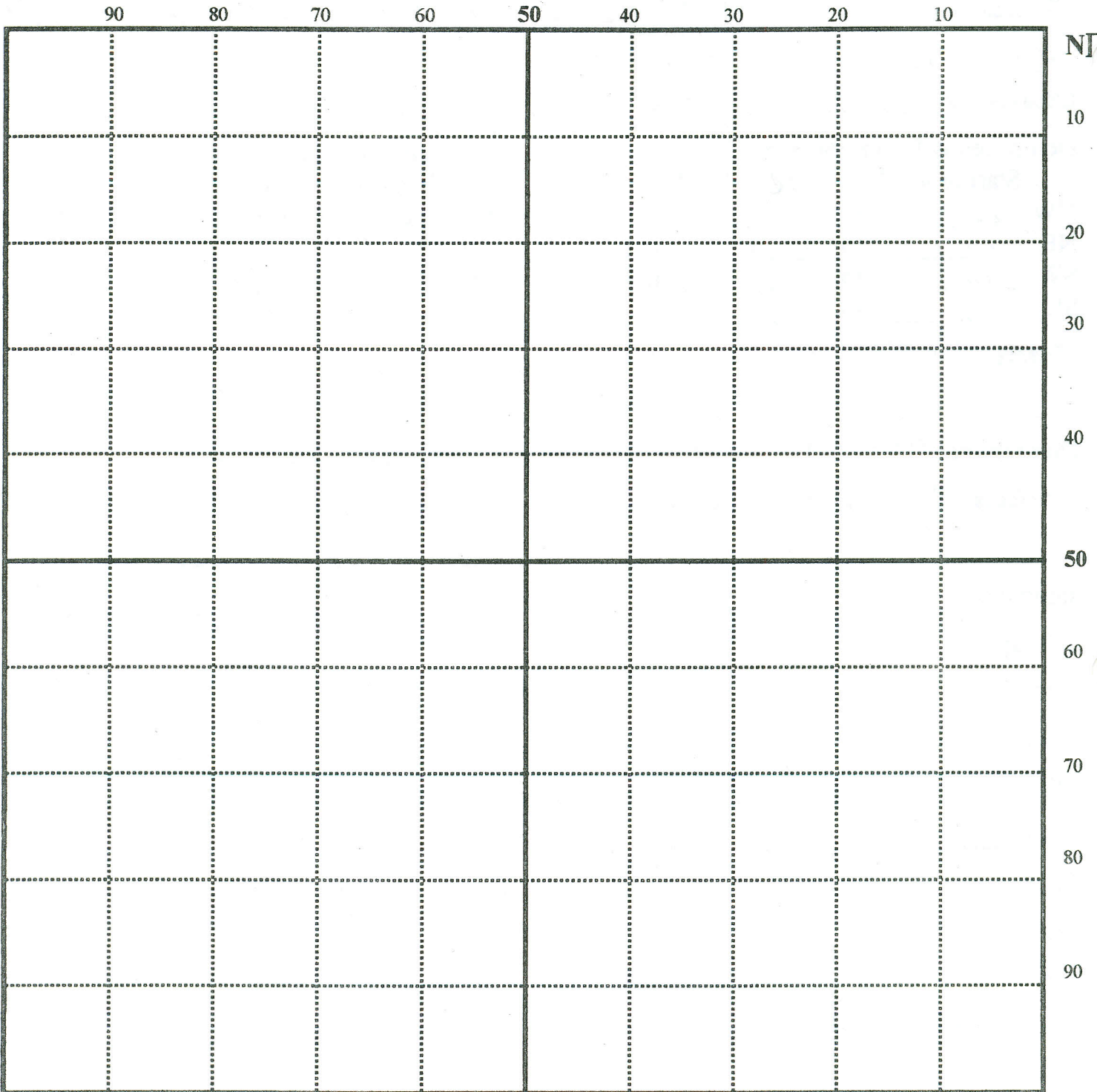
artifact description and context _____

Remarks soil change - grey, iron

Photos _____

FLOOR PLAN

Site _____ Borden _____ Unit _____ Level _____ Date _____



Legend id bone _____ stone tools _____ ceramic _____ debitage _____

historic _____ FBR _____ root _____ bioturbation _____

soil stain(describe) _____ feature(s) _____

other(s) _____

Remarks _____

LEVEL SUMMARY

Site Sarah Borden Di Me-28 Unit No. 17 Location 6605/269W

Level No. 20 Level Depth 95-100 cm dbb/dbd Date July 5/04

Excavator(s) James Graham

Depth Below Datum/Surface ^{circle one}

Start of level End of level

NW 95 to 100 cm

NE 95 to 100 cm

SW 95 to 100 cm

SE 95 to 100 cm

Excavation Methods ^{check all that apply}

shovel shave trowel

dry screen screen size 1/8"

water screen screen size _____

other _____

Matrix ^{soil type and colour} _____

Disturbance ^{circle all that apply} small root large root rodent insect water other _____

Artifacts ^{list & describe} identifiable bone _____

stone tools _____

debitage _____

ceramic _____

historic _____

FBR _____

other bone fragments

Features feature number(s) _____ feature form completed? Yes / No

contents _____ function _____

comments _____

Radiocarbon Samples radiocarbon number(s) _____

artifact number(s) _____

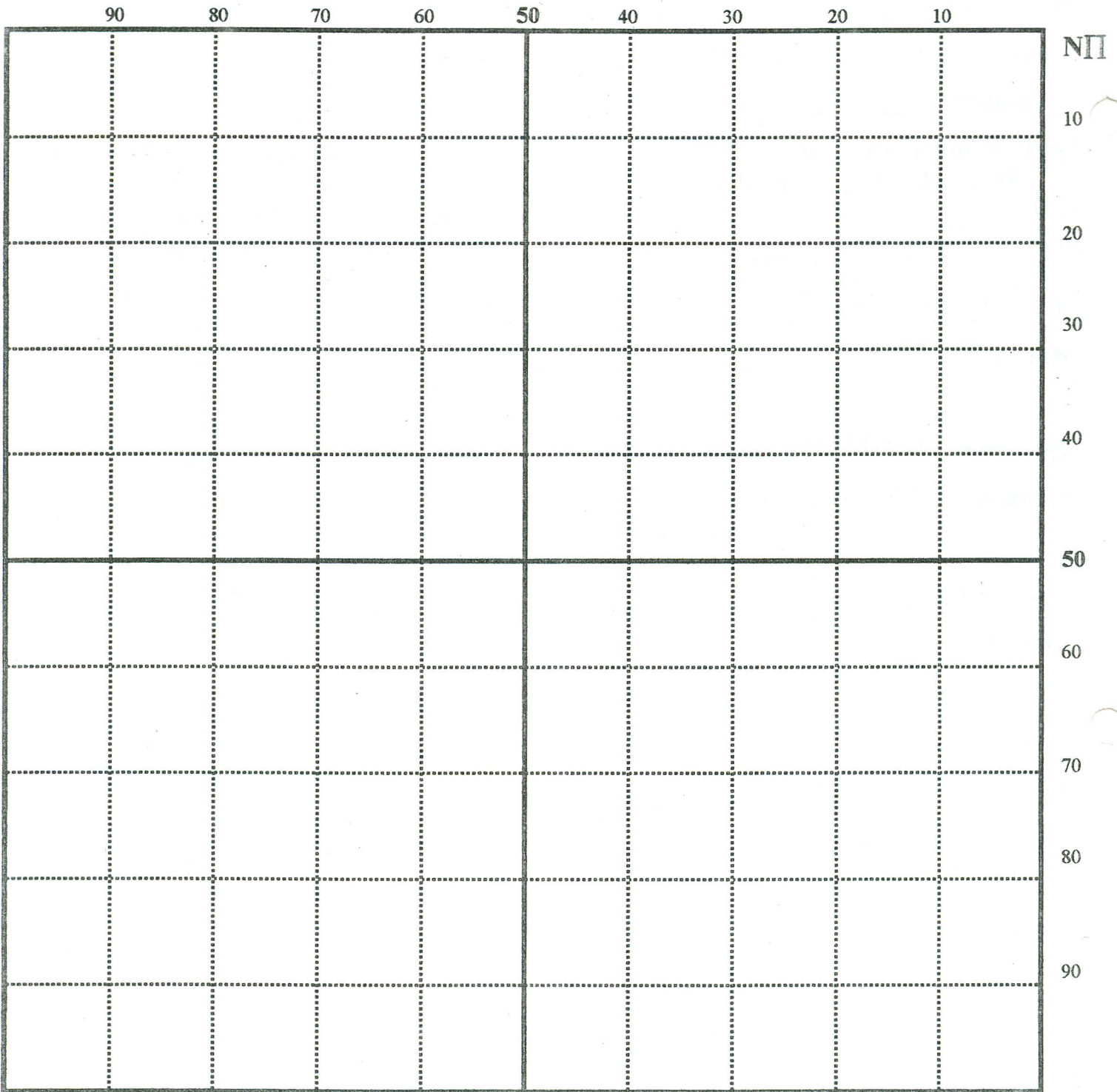
artifact description and context _____

Remarks _____

Photos _____

FLOOR PLAN

Site _____ Borden _____ Unit _____ Level _____ Date _____



Legend id bone _____ stone tools _____ ceramic _____ debitage _____

historic _____ FBR _____ root _____ bioturbation _____

soil stain(describe) _____ feature(s) _____

other(s) _____

Remarks _____
